

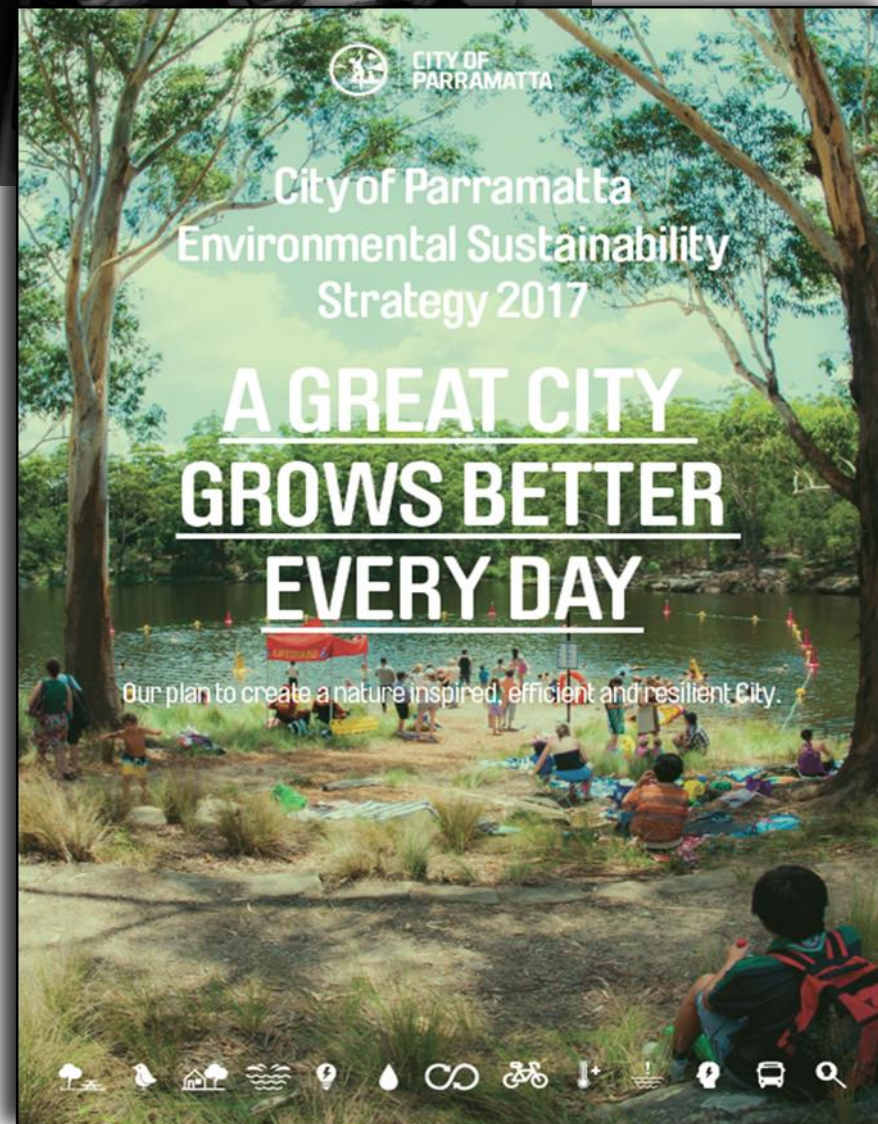
City of Parramatta

More than a Study Tour

Luke Wolstencroft

Bernadette Riad

3 December 2019





Study tour locations

Staff invited to submit an EOI

- 5 staff across 3 teams
- 2 x Waste and Sustainability
- 2 x Open Space and Natural Resources
- 1 x Environmental Outcomes



Melbourne

Waste Expo Australia

- CBD Recycling Hubs
- Shared Waste Compactors
- Degraes Street Recycling Facility



Melbourne



City of Port Phillip

- Increasing recycled content in Civil Works
- Soft Plastics (Plasti-phalt)
- Recycled Glass

City of Hume

- Recycled Roads
- Soft Plastics (Reconophalt)



Brisbane

Brisbane City Council Sustainability and Waste

- CitySmart
- Brisbane Tool Library
- Brisbane City Council



Gold Coast

City of Gold Coast – Waste & Recycling

- Resource Recovery Centres
- waste collection services and contracts linked to Council's solid waste strategy
- Servicing of the Gold Coast high-rise Residential Flat Buildings (RFBs)



Tweed Shire Council Renewable Energy Action Plan
Electricity in Council facilities

October 2017



Protocol
Sustainable Design Guidelines for Council
Buildings and Infrastructure
Version 2.0
Oct 2018

Tweed

Tweed NSW – Council Operations & Renewables

- Renewable Energy Action Plan
- Sustainable Design Guidelines for Council Assets



Hobart

Hobart Royal Botanic Gardens

- Community Food Garden
- Threatened Species Garden



Hobart

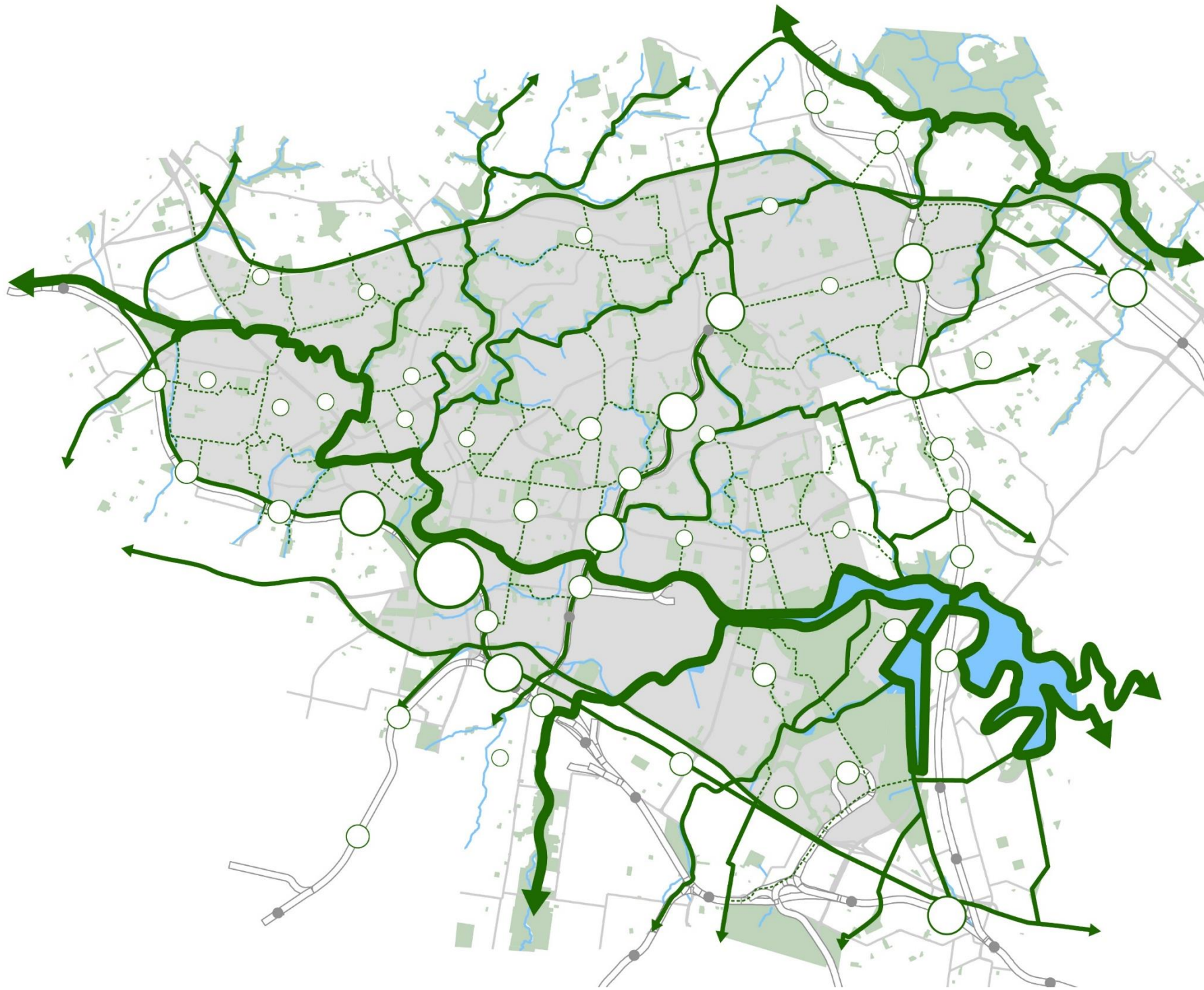
Hobart Council

- Walking and biking trails
- Bushcare



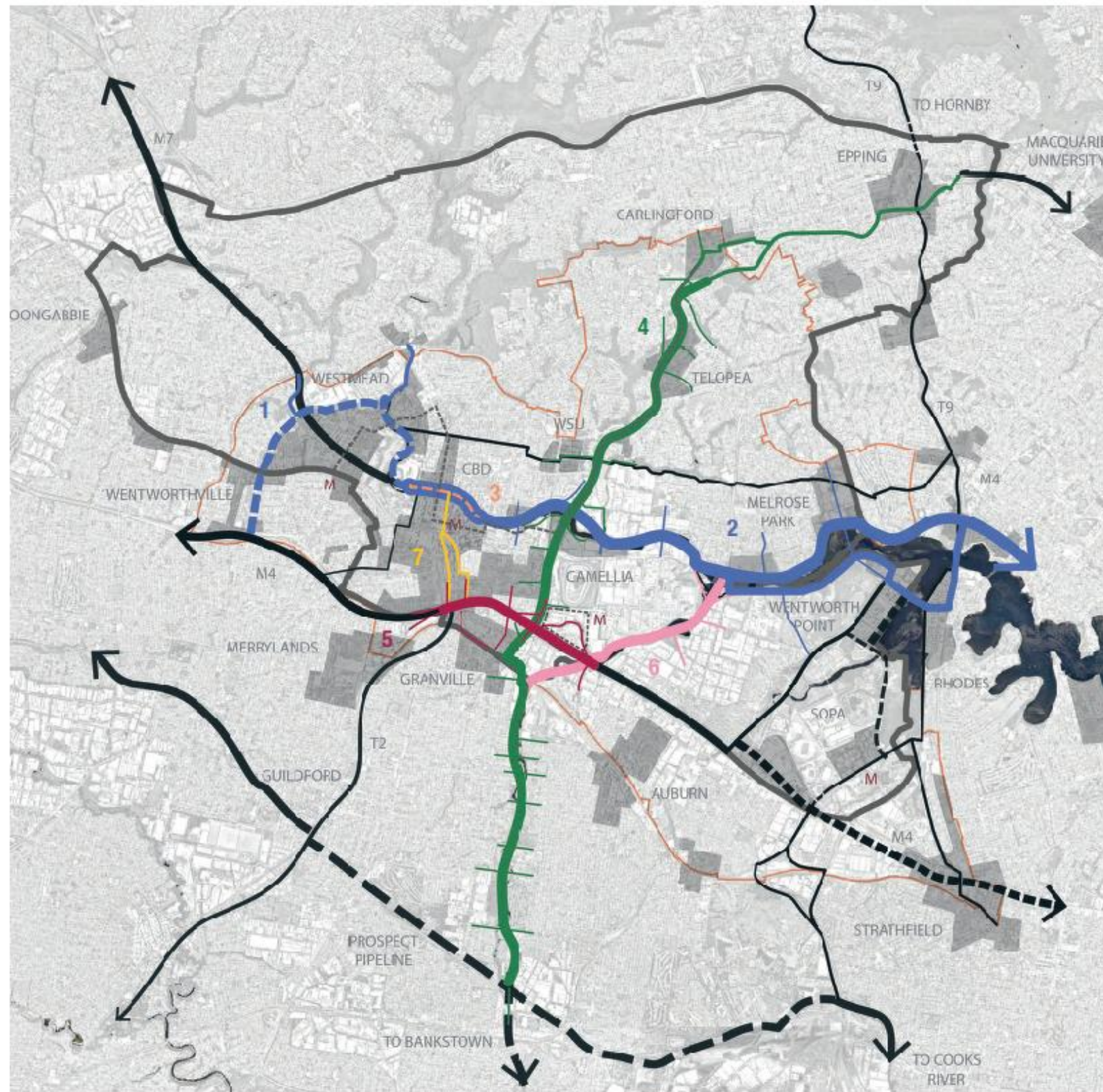
Melbourne

- Skyrail – Caulfield to Dandenong level crossing removal project
- Australian Institute of Landscape Architecture Conference
- Melbourne Council Urban Forest Strategy



Parramatta Ways Walking Strategy

- LGA wide network connecting centres, open space and key destinations.



DRAFT TRANSFORMATIONAL CORRIDORS

connecting people
regional links
open space
walking and cycling
place-making
cost-benefit

1. Parramatta River East
2. Parramatta River West
3. City River
4. Parkline
5. Underline
6. Duck River North
7. Granville to CBD link

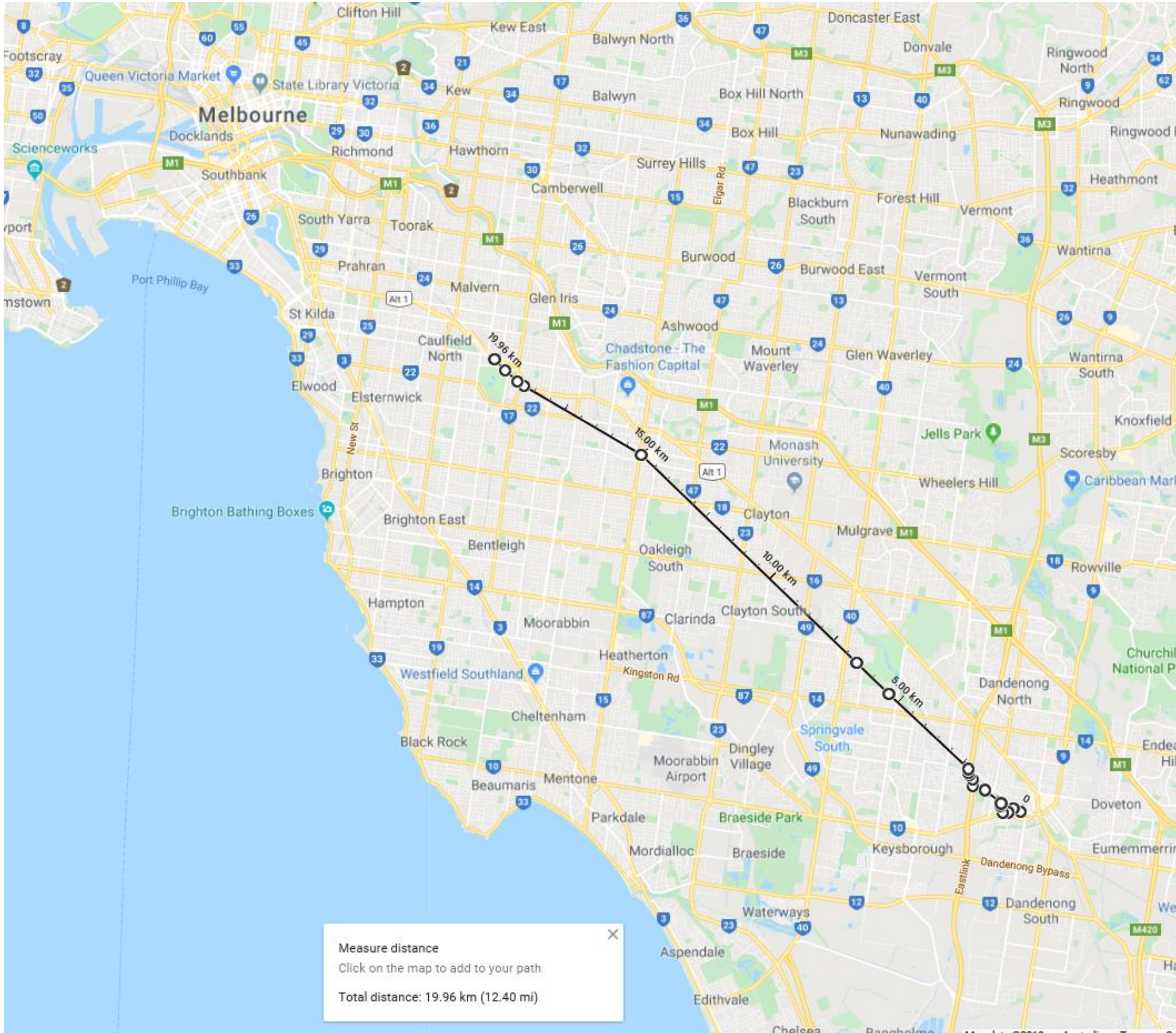
KEY

- Areas of High Density + Future Development
- Supporting Regional Network
- - - Future Regional Network
- City of Parramatta LGA
- GPOB Boundary
- - - Parramatta Light Rail Stage 1
- M Metrowest Sites

**Transformational
corridors**











TOP TAKE AWAYS



1. **Making the time is important**
2. **Visiting a place, makes things real**
3. **There's so much more beneath the surface**
4. **Local Government is very open to sharing**



Thank you

